

List of Maps

- 1) Sangli District
- 2) Kavathe-Mahankal Taluka
- 3) Location of Percolation Tanks in Tahsil Kavathe-Mahankal
- 4) Location of Sample Villages in Kavathe-Mahankal Tahsil.







List of Charts

- 1) Ombrothermic Diagram
- 2) Percolation Tanks - Population and Beneficiary farmers.

List of Graphs

- 1) Classification of villages according to number of Percolation Tanks
- 2) Percolation Tanks according to command area
- 3) Percolation tanks and construction cost.
- 4) Classification of Percolation Tanks and Wells.
- 5) Percolation Tanks and wells
- 6) Average of Wells and Command Area of Percolation Tanks
- 7) Average Mandays Employment and Command Area
- 8) Average Mandays Employment per Percolation Tanks.

References:

- District Boundary 
- Taluka Boundary 
- District Place 
- Taluka Place 
- Road 
- Railway 
- River or Nala 