

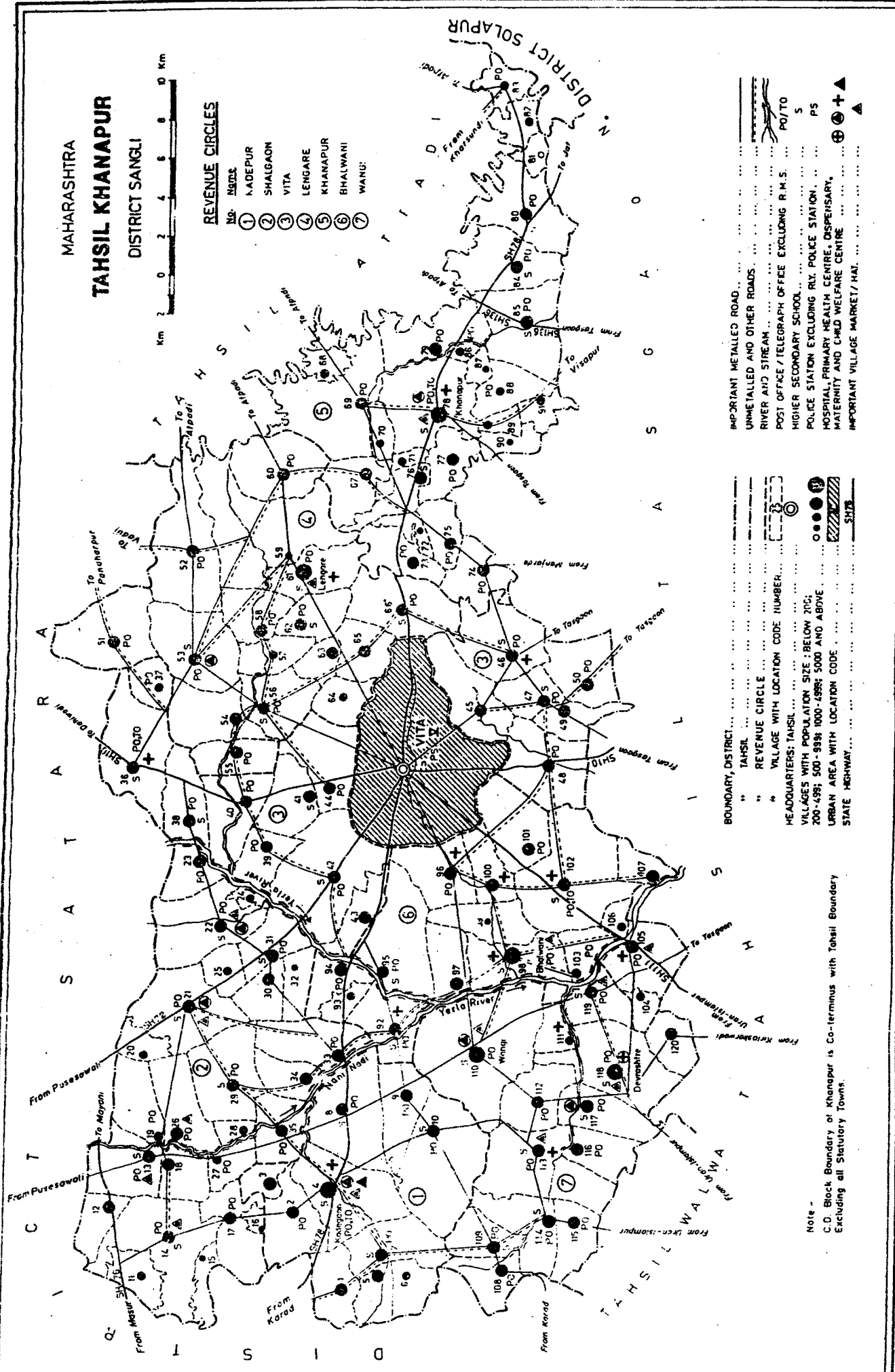
APPENDIX -IV
MAPS OF KHANAPUR TALUKA AND
SANGLI DISTRICT

MAHARASHTRA
TAHSIL KHANAPUR
 DISTRICT SANGLI



REVENUE CIRCLES

- | No. | Names |
|-----|----------|
| ① | NADPUR |
| ② | SHALGAON |
| ③ | VITA |
| ④ | LENGARE |
| ⑤ | KHANAPUR |
| ⑥ | BHALWANI |
| ⑦ | WANGU |



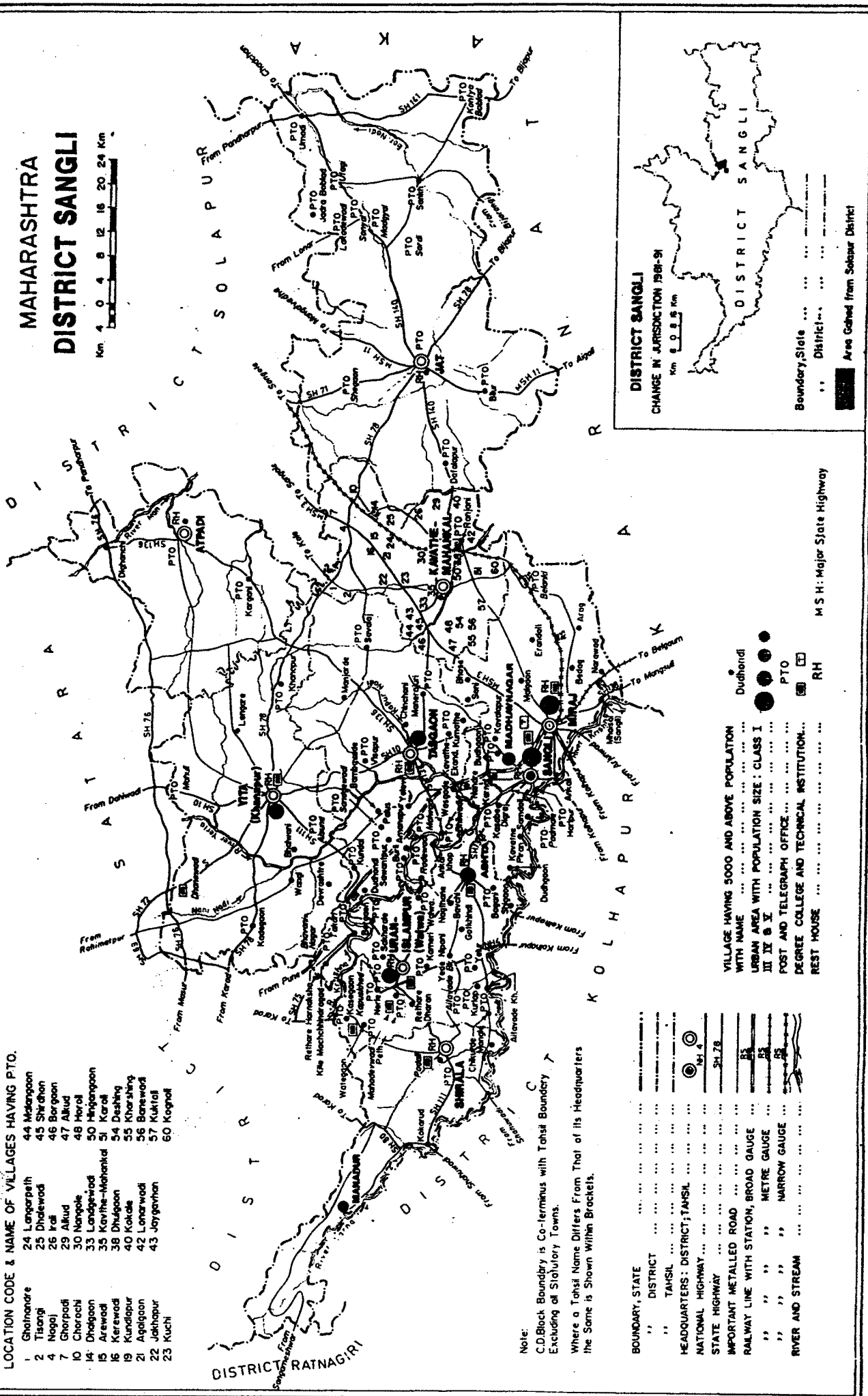
- IMP-RIANT METALLED ROAD
- UNMETALLED AND OTHER ROADS
- RIVER AND STREAM
- POST OFFICE / TELEGRAPH OFFICE EXCLUDING R.M.S. PO/TO
- HIGHER SECONDARY SCHOOL
- POLICE STATION EXCLUDING RLY. POLICE STATION. S
- HOSPITAL, PRIMARY HEALTH CENTRE, DISPENSARY, PS
- MATERNITY AND C.M.D WELFARE CENTRE
- IMPORTANT VILLAGE MARKET/HAT.

- BOUNDARY, DISTRICT
- TAHSIL
- REVENUE CIRCLE
- VILLAGE WITH LOCATION CODE NUMBER.
- HEADQUARTERS: TAHSIL
- VILLAGES WITH POPULATION SIZE: BELOW 200;
- 200-499; 500-999; 1000-4999; 5000 AND ABOVE
- URBAN AREA WITH LOCATION CODE
- STATE HIGHWAY

Note -
 C.D. Block Boundary of Khanapur is Co-terminus with Tahsil Boundary
 Excluding all Statutory Towns.

MAHARASHTRA DISTRICT SANGLI

Km 4 0 4 8 12 16 20 24 Km



- LOCATION CODE & NAME OF VILLAGES HAVING P.T.O.**
- 1 Chohanore
 - 2 Tisangi
 - 4 Nagai
 - 7 Ghorpadi
 - 10 Chorochi
 - 14 Dhogoon
 - 15 Arwad
 - 16 Kundapur
 - 19 Agalgaoon
 - 21 Jakhapur
 - 22 Kuchi
 - 23 Kuchi
 - 24 Langerpath
 - 25 Dholewad
 - 26 Tral
 - 29 Alkad
 - 30 Nangole
 - 33 Langadwad
 - 35 Kaythe-Mehenkar
 - 38 Dhugoon
 - 40 Kokale
 - 42 Lonerwad
 - 43 Jayganvan
 - 44 Madangoon
 - 45 Shirahon
 - 46 Bergoon
 - 47 Alkad
 - 48 Horol
 - 50 Hingangoon
 - 51 Karol
 - 54 Deahing
 - 55 Kharahing
 - 56 Borewad
 - 57 Kulkal
 - 60 Kogool

Note: C.D. Block Boundary is Co-terminus with Tahsil Boundary Excluding all Statutory Towns. Where a Tahsil Name Differs From That of its Headquarters the Same is Shown Within Brackets.

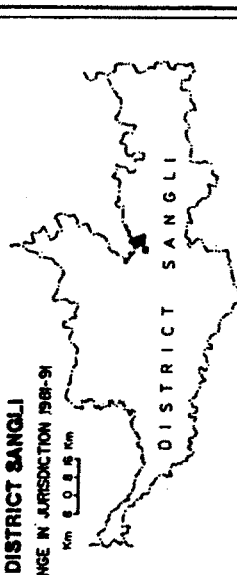
BOUNDARY, STATE	---
" DISTRICT	---
" TAHASIL	---
HEADQUARTERS: DISTRICT, TAHASIL	●
NATIONAL HIGHWAY	—
STATE HIGHWAY	— SH 76
IMPORTANT METALLED ROAD	—
RAILWAY LINE WITH STATION, BROAD GAUGE	— BS
" " " " METRE GAUGE	— MS
" " " " NARROW GAUGE	— NS
RIVER AND STREAM	—

- VILLAGE HAVING 5000 AND ABOVE POPULATION WITH NAME ... ●
- URBAN AREA WITH POPULATION SIZE: CLASS I ... ●
- CLASS II ... ●
- CLASS III ... ●
- POST AND TELEGRAPH OFFICE ... PTO
- DEGREE COLLEGE AND TECHNICAL INSTITUTION ...
- REST HOUSE ... RH
- Dudhordi

M.S.H: Major State Highway

DISTRICT SANGLI CHANGE IN JURISDICTION 1981-81

Km 0 0.5 1 Km



- Boundary, State ...
- District ...
- Area Gained from Solapur District