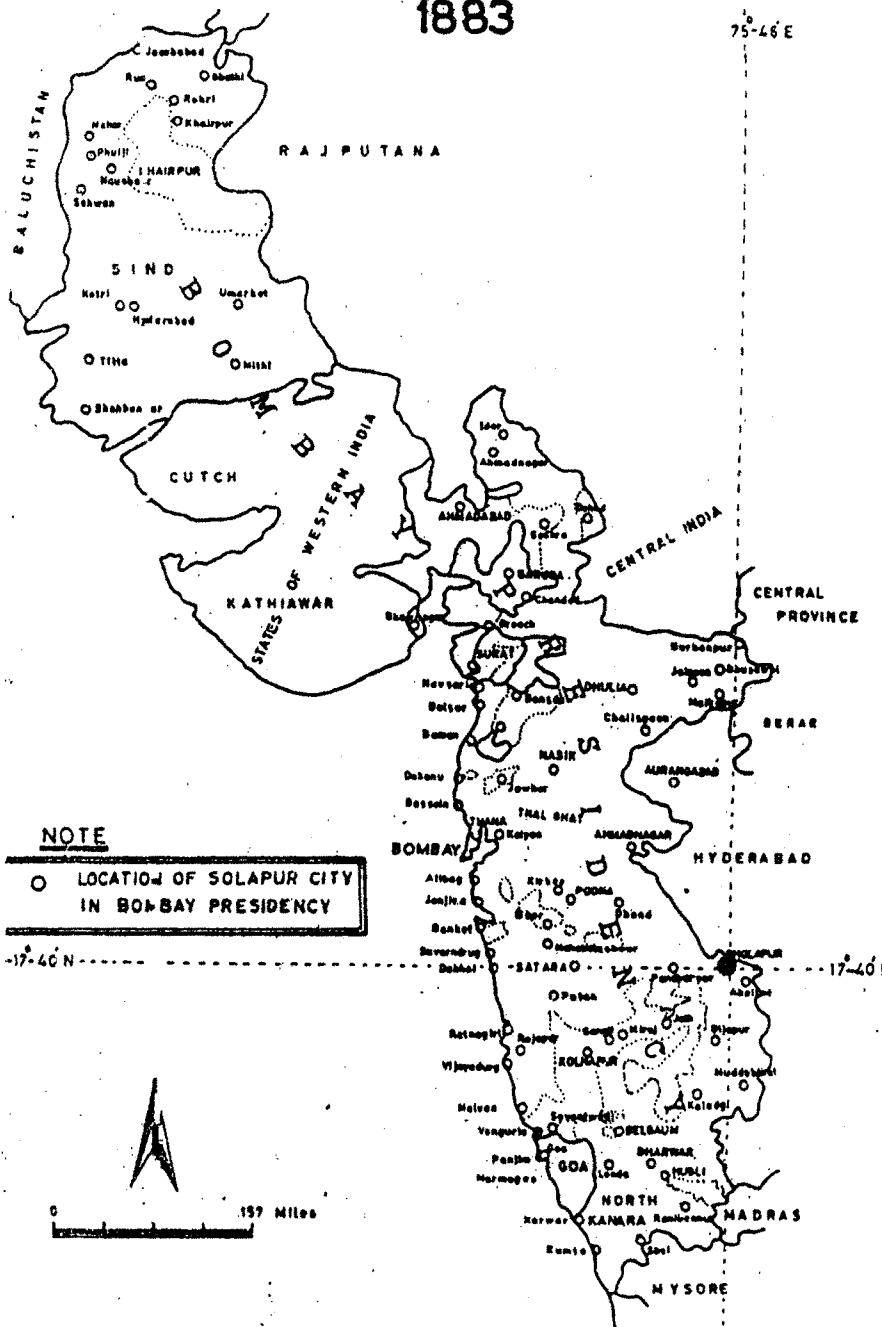


# BOMBAY PRESIDENCY

1883

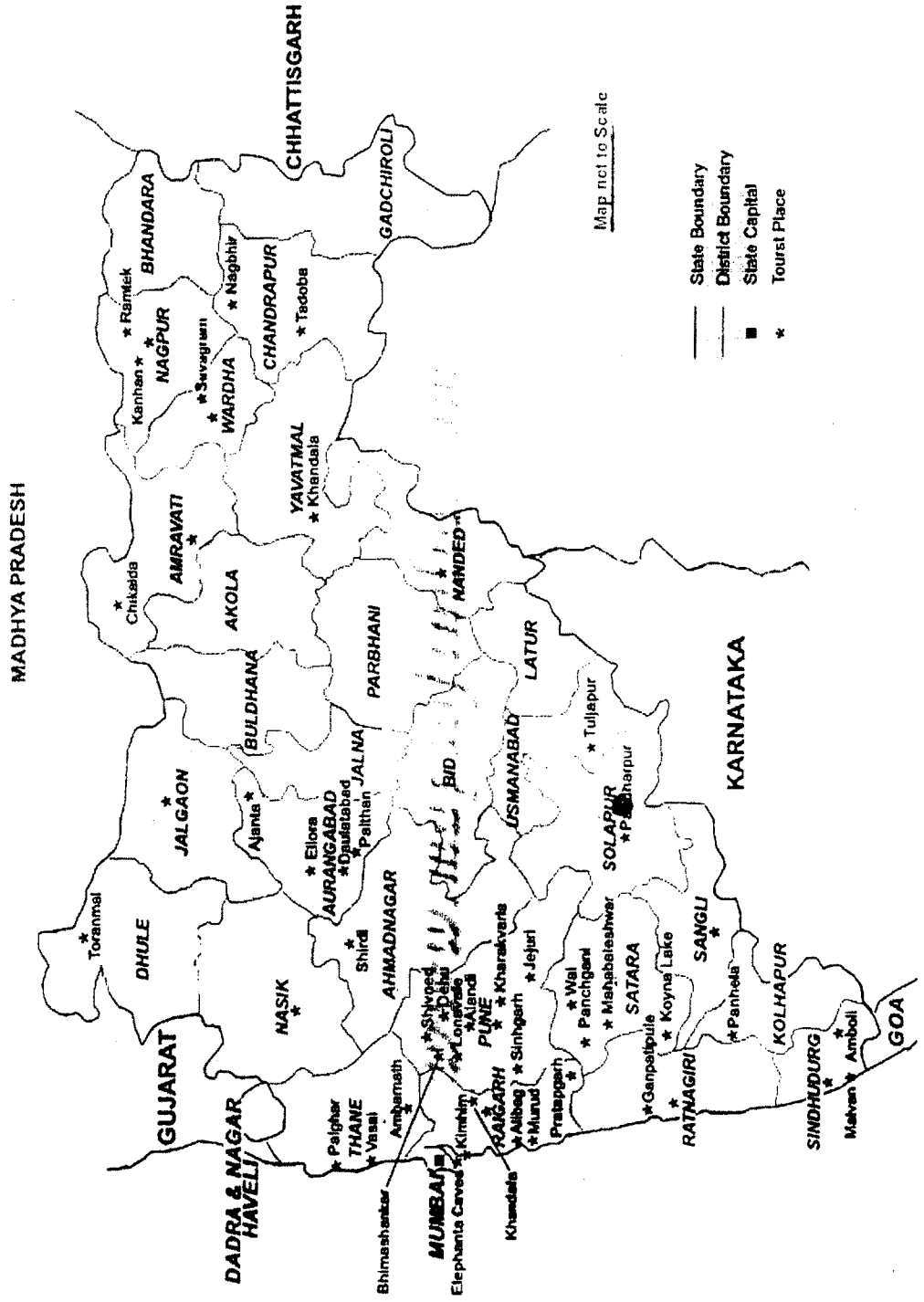
75-46 E



SOURCE:— B A. Judicial Department, Vol. 7, 1883, P. 274.

75-46 E

# LOCATION MAP OF MAHARASHTRA




**LOCATION MAP OF  
SOLAPUR DISTRICT**

**REFERENCES:**

- ROADS:**  
 — NATIONAL HIGHWAY.  
 - - - STATE HIGHWAY.  
 - - - MAJOR DIST. ROAD.  
 - - - OTHER DIST. ROAD.

**RAILWAYS:**

- BROAD GAUGE.  
 - - - OTHER GAUGE.  
 WATER BODIES.

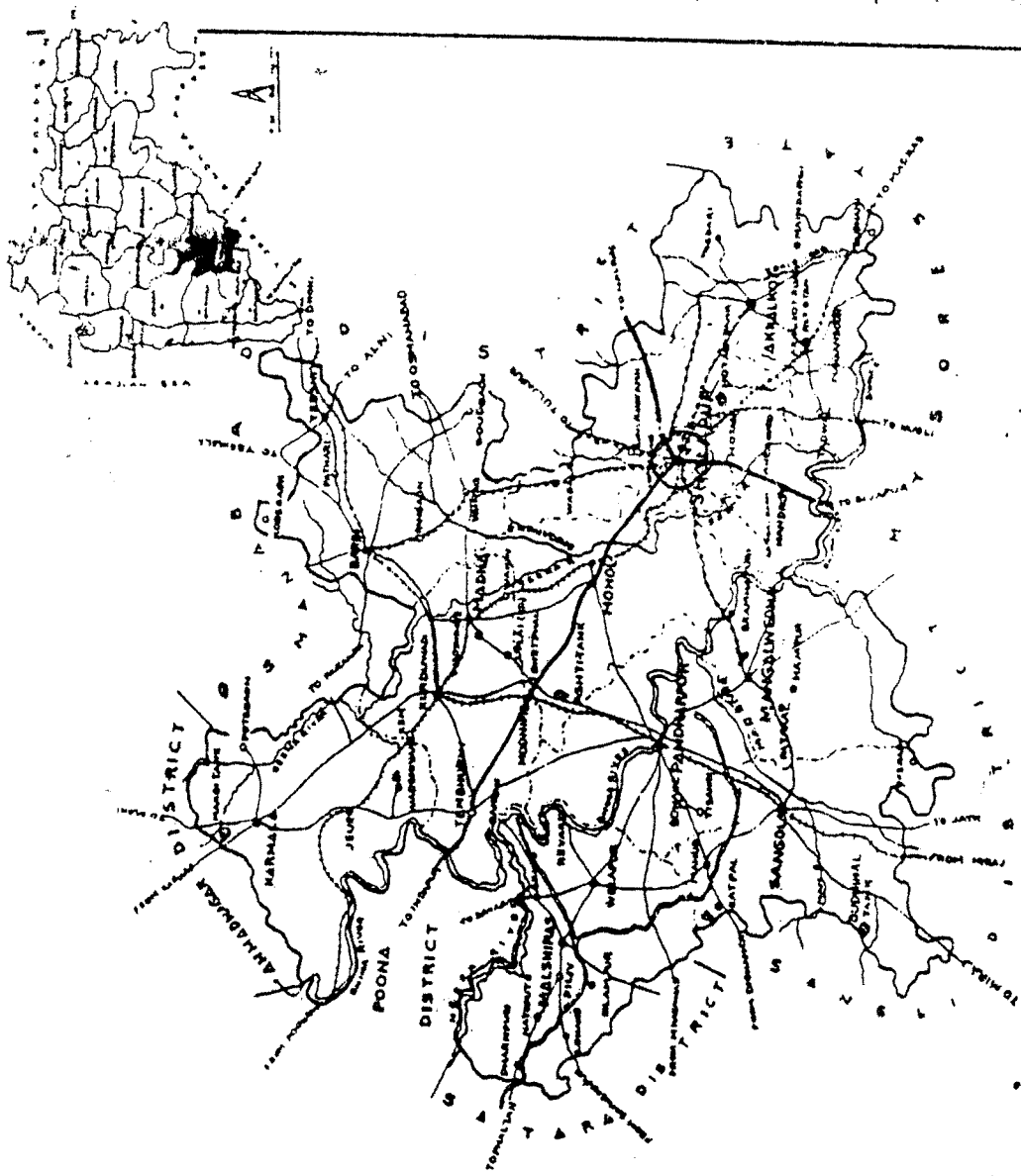
- - - S. M. C. LIMIT.

- - - TALUKA BOUNDARY

— DISTRICT BOUNDARY.



**SCALE:**  
 1" = 8 MILES.  
 1 : 508860



SOURCE:- D.P.Report, 1974, District Town Planning Office, Solapur.