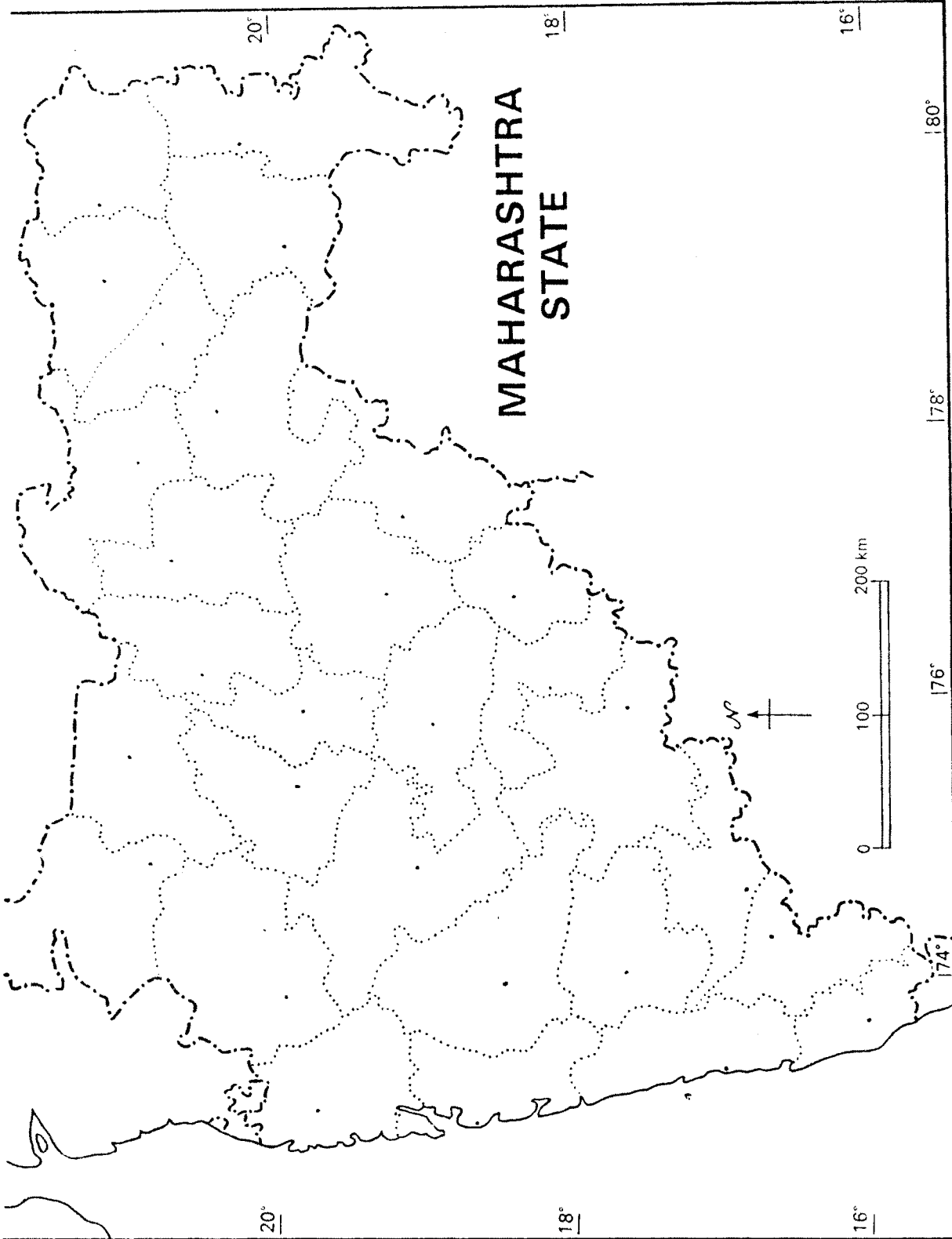


LIST OF MAPS

<u>Map No.</u>		<u>Page Number</u>
1.	MAHARASHTRA STATE	9
2.	KOLHAPUR DISTRICT	10
3.	HATKANANGALE TALUKA	11
4.	VILLAGE MANGAON	12

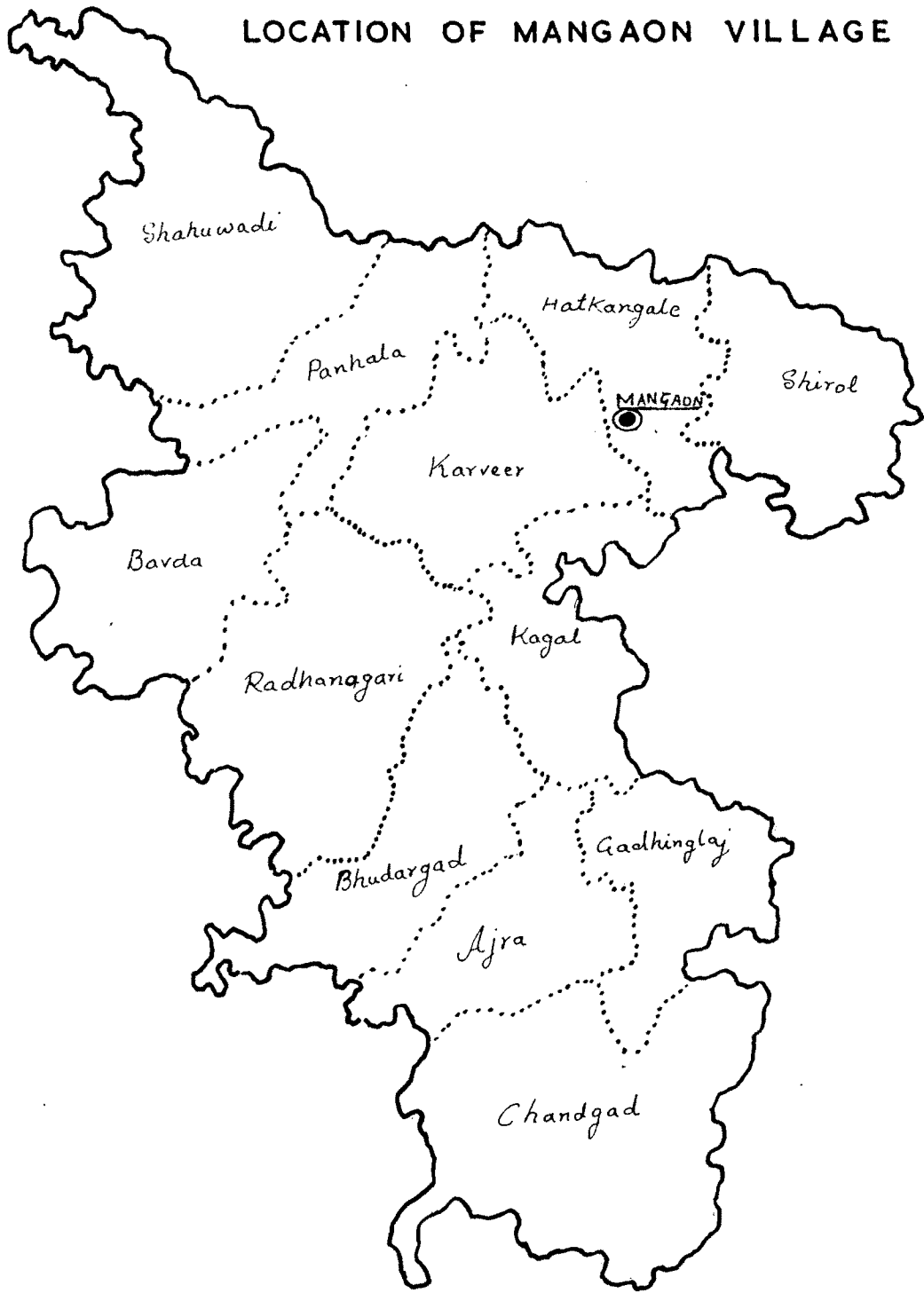


MAP NO: 1

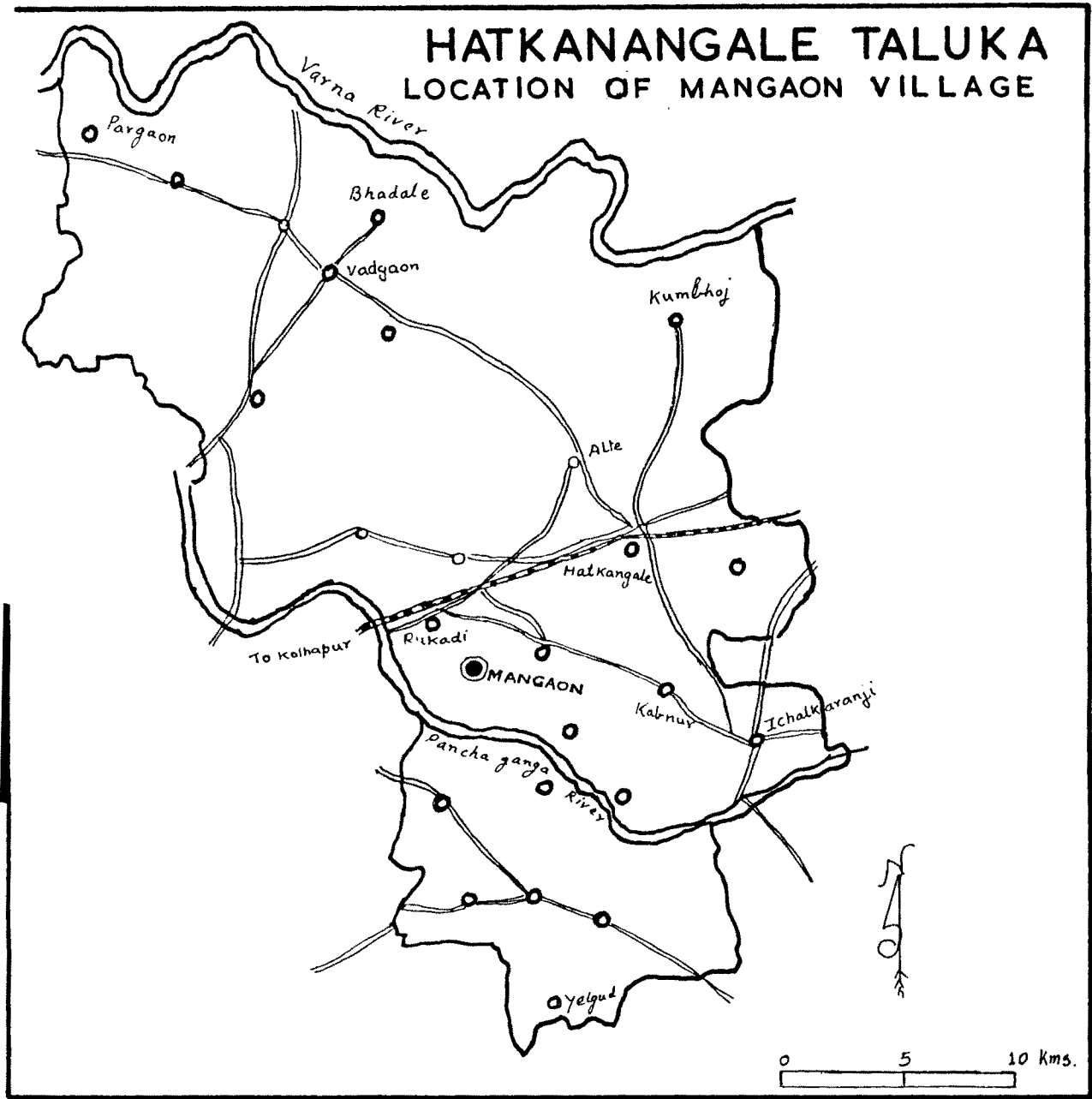


KOLHAPUR DISTRICT

LOCATION OF MANGAON VILLAGE



MAP NO. 2.













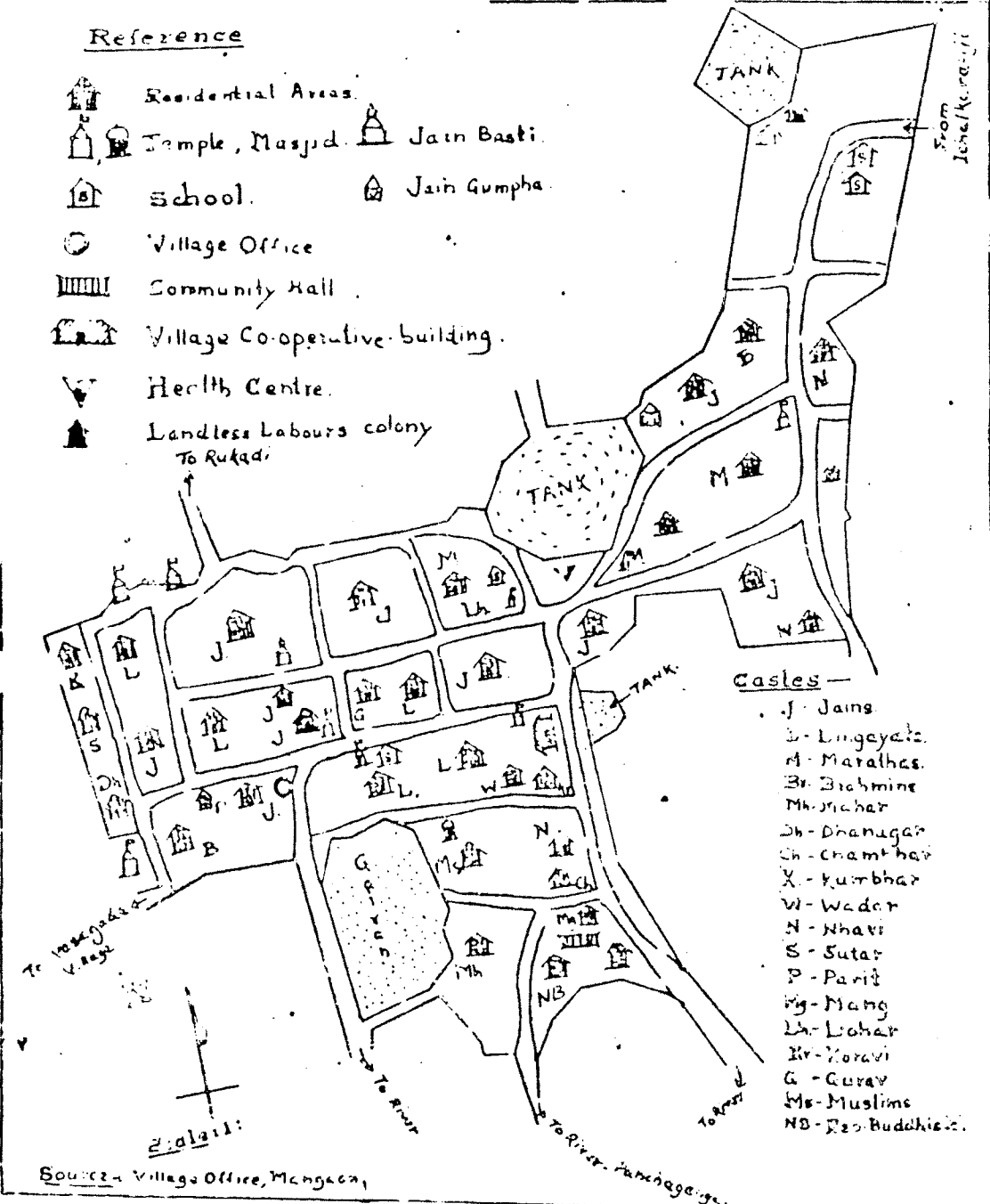
MAP NO. 3



VILLAGE - MANGSON

Reference

-  Residential Areas.
-  Temple, Masjid.  Jain Basti.
-  School.  Jain Gumpah.
-  Village Office
-  Community Hall
-  Village Co-operative building.
-  Health Centre.
-  Landless Labour colony
To Rutadi



- ### Castes -
- J - Jains
 - L - Lingeyats
 - M - Marathes
 - B - Brahmins
 - Mh - Mhachar
 - Dh - Dhanagar
 - Ch - Chamthar
 - X - Kumbhar
 - W - Wader
 - N - Nhar
 - S - Sutar
 - P - Parit
 - Mg - Mang
 - Lh - Lohar
 - K - Koravi
 - G - Gurav
 - M - Muslims
 - NB - Res-Buddhist

Source - Village Office, Mangson

MAP NO. 4